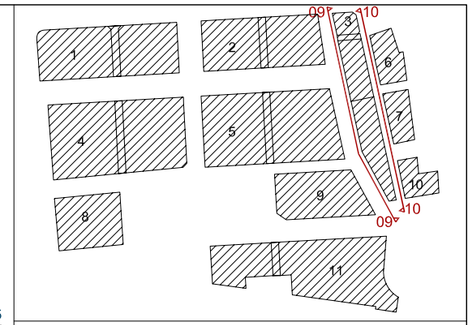

KEYPLAN SCALE 1:5000

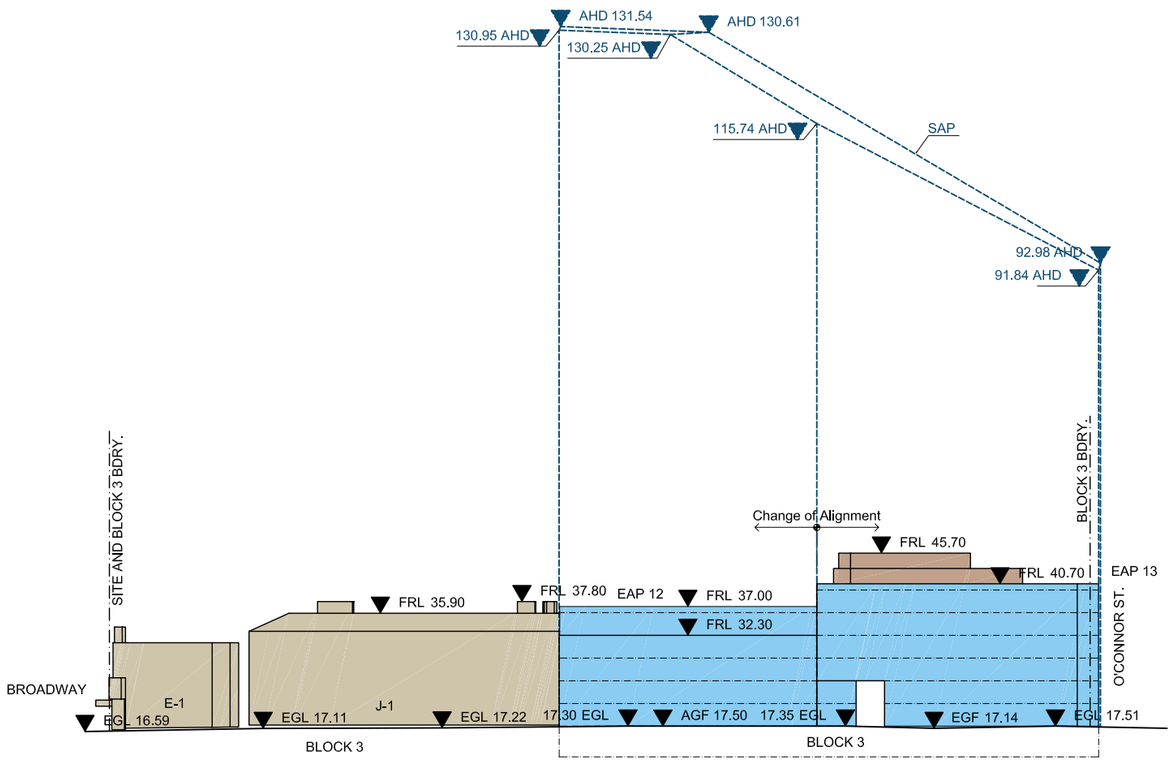

ELEVATION 09

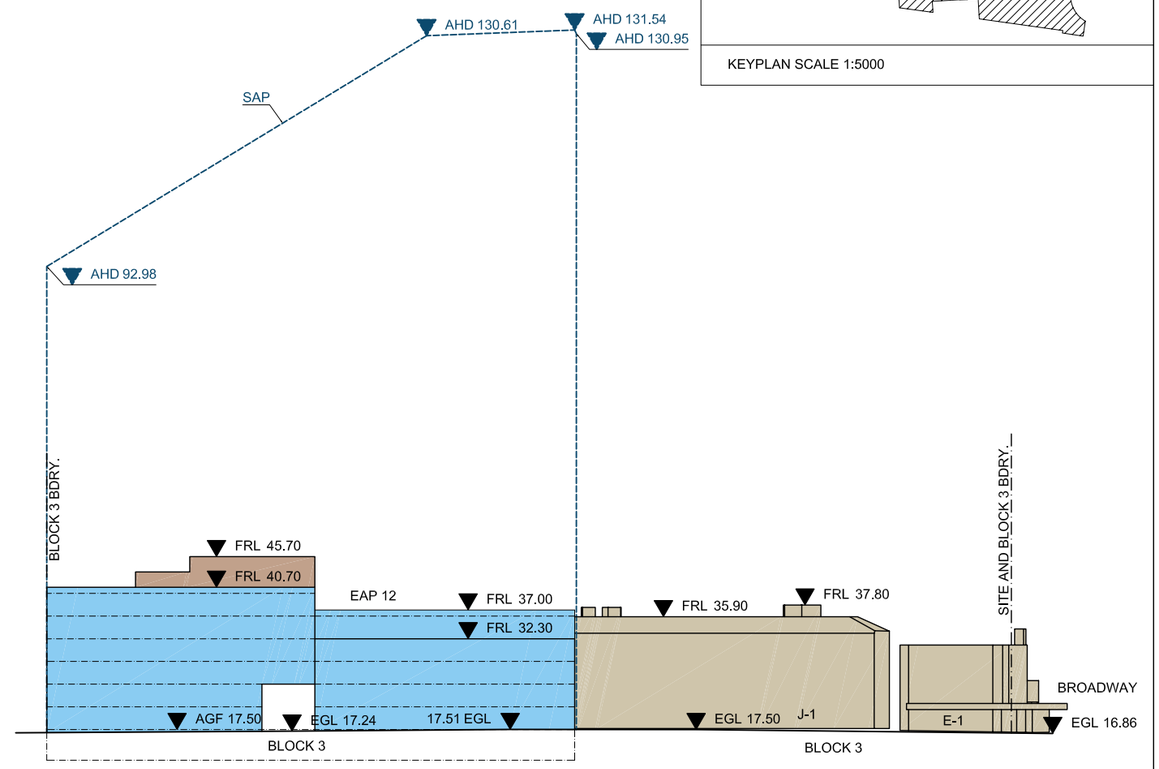

ELEVATION 10

LEGEND ABBREVIATIONS

FRL	=	FINISHED ROOF LEVEL (MAX) IN AHD
AGF	=	ASSUMED GROUND FLOOR LEVEL
EGL	=	EXISTING GROUND LEVEL AS SURVEYED
EAP	=	EXPERT ADVISORY PANEL RECOMENDATION
SAP	=	SUN ACCESS PLANE
AHD	=	STREET WALL HEIGHT IN m ABOVE SAP RELATIVE TO EXISTING GROUND LEVEL

NOTE:
LEVELS TO SUN ACCESS PLANES ARE APPROXIMATE ONLY AT FACE OF ELEVATION. REFER TO CUB SITE SUN ACCESS PLANES MAP FOR DEFINITIONS.

LEGEND COLORS

- RESIDENTIAL
- BALCONY / ARTICULATION ZONE TO RESIDENTIAL
- COMMERCIAL
- RETAIL
- PLANT ZONE
- CAR PARK
- PUBLIC CAR PARK
- HERITAGE
- AWNING

0 10 20 30 40m

FOSTER'S GROUP
FOSTER'S AUSTRALIA

Carlton & United Brewery Site

COX/ATA

CONCEPT PLAN
ELEVATIONS 09 & 10

Drawing Number_REV
CP_04_A-11-08_05

Date
October 2006

© 2006 COX/ATA

19/10/2006