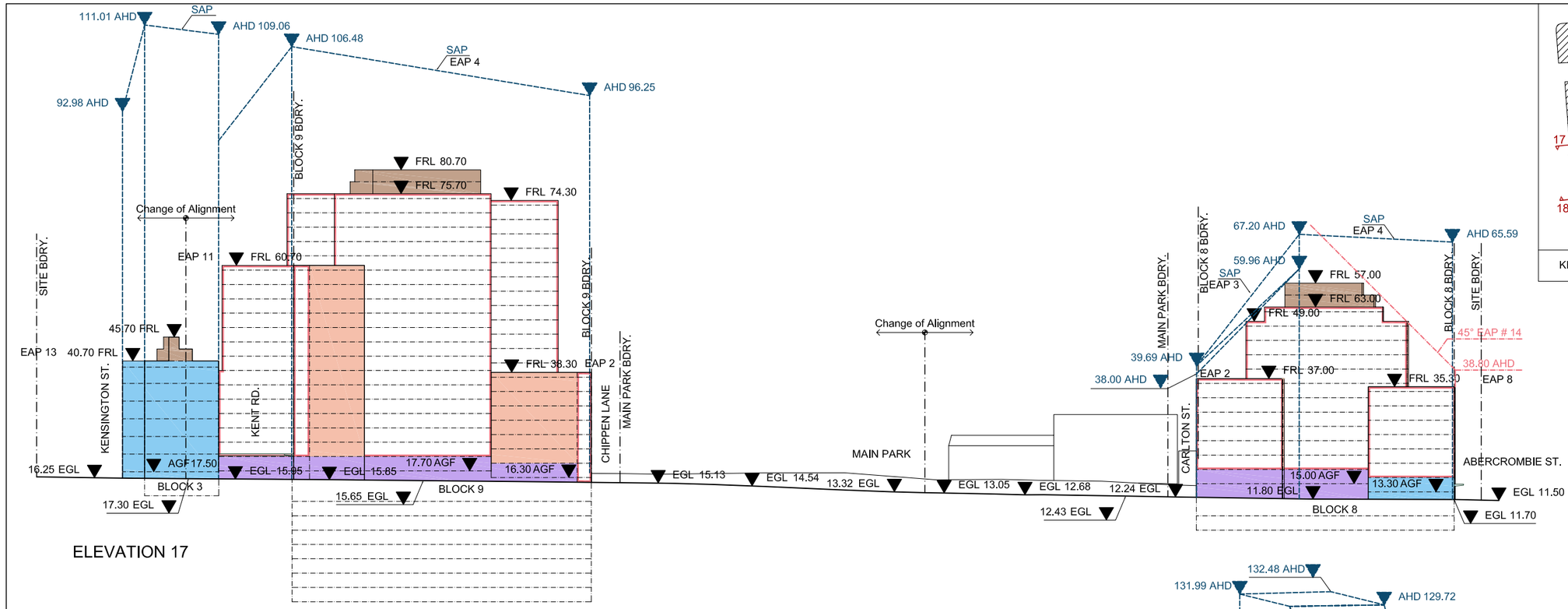

ELEVATION 17

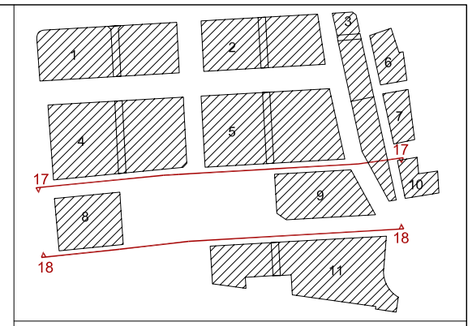

KEYPLAN SCALE 1:5000

NOTE:
LEVELS TO SUN ACCESS PLANES ARE APPROXIMATE ONLY AT FACE OF ELEVATION. REFER TO CUB SITE SUN ACCESS PLANES MAP FOR DEFINITIONS.

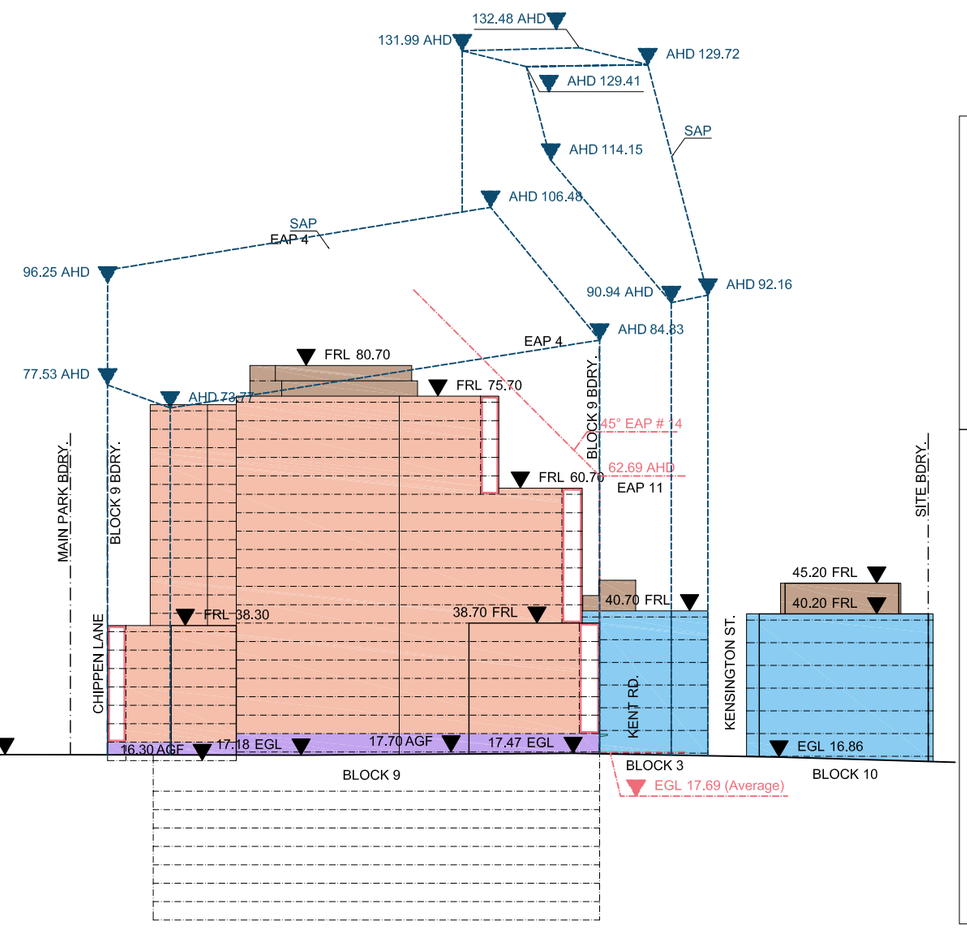

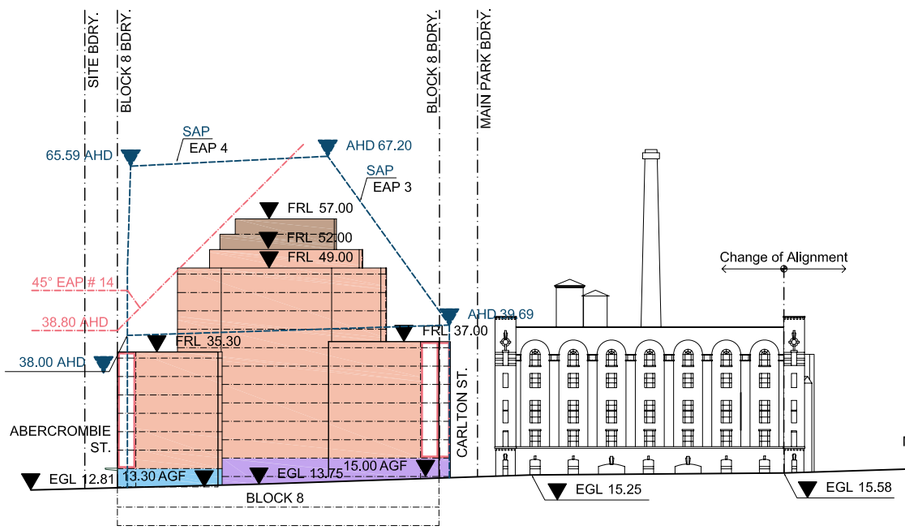

ELEVATION 18

LEGEND ABBREVIATIONS

- FRL = FINISHED ROOF LEVEL (MAX) IN AHD
- AGF = ASSUMED GROUND FLOOR LEVEL
- EGL = EXISTING GROUND LEVEL AS SURVEYED
- EAP = EXPERT ADVISORY PANEL RECOMENDATION
- SAP = SUN ACCESS PLANE
- AHD = STREET WALL HEIGHT IN m ABOVE SAP RELATIVE TO EXISTING GROUND LEVEL

LEGEND COLORS

- RESIDENTIAL
- BALCONY / ARTICULATION ZONE TO RESIDENTIAL
- COMMERCIAL
- RETAIL
- PLANT ZONE
- CAR PARK
- PUBLIC CAR PARK
- HERITAGE
- AWNING

0 10 20 30 40m

FOSTER'S GROUP
FOSTER'S AUSTRALIA

Carlton & United Brewery Site

COX/ATA

CONCEPT PLAN
ELEVATIONS 17 & 18

Drawing Number_REV
CP_04_A-11-14_05

Date
October 2006

© 2006 COX/ATA

19/10/2006